SCHUETZ ROAD RESURFACING PROJECT

PUBLIC MEETING EXHIBIT 1 OF 2

PRELIMINARY LAYOUT - SUBJECT TO CHANGE

SAINT LOUIS COUNTY Missouri | GBA | Great Rivers Greenway

LEGEND

- PROPOSED ASPHALT RESURFACING
- PROPOSED CONCRETE SIDEWALK/SHARED USE PATH
- PROPOSED ENTRANCE PAVEMENT
- GREEN SPACE
- TEMPORARY EASEMENT
- PERMANENT EASEMENT
- EXISTING RIGHT OF WAY
- PROPOSED STORM IMPROVEMENTS
- CONSTRUCTION LIMITS

SCALE

0 50 100 150

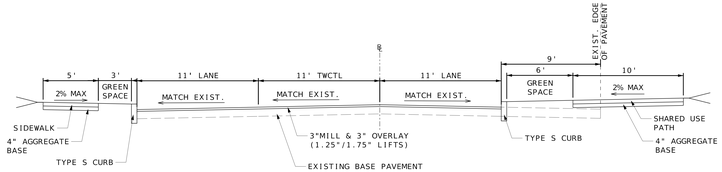

PROPOSED TYPICAL SECTION
CHIEFTAIN DRIVE TO GUELBRETH LANE
A-B

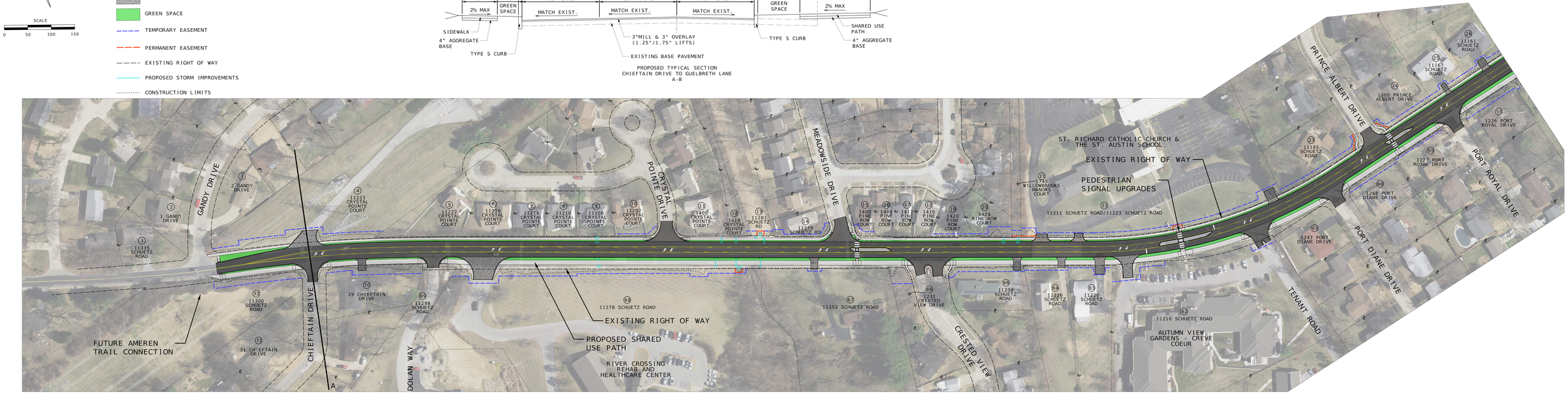

SCHUETZ ROAD RESURFACING PROJECT

PUBLIC MEETING EXHIBIT 2 OF 2

PRELIMINARY LAYOUT - SUBJECT TO CHANGE

SAINT LOUIS COUNTY Missouri | GBA | Great Rivers Greenway

LEGEND

- PROPOSED ASPHALT RESURFACING
- PROPOSED CONCRETE SIDEWALK/SHARED USE PATH
- PROPOSED ENTRANCE PAVEMENT
- GREEN SPACE
- TEMPORARY EASEMENT
- PERMANENT EASEMENT
- EXISTING RIGHT OF WAY
- PROPOSED STORM IMPROVEMENTS
- CONSTRUCTION LIMITS

SCALE

0 50 100 150

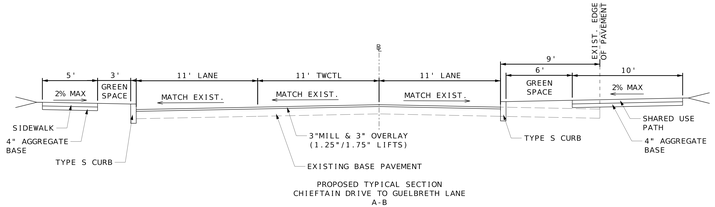

PROPOSED TYPICAL SECTION
CHIEFTAIN DRIVE TO GUELBRETH LANE
A-B

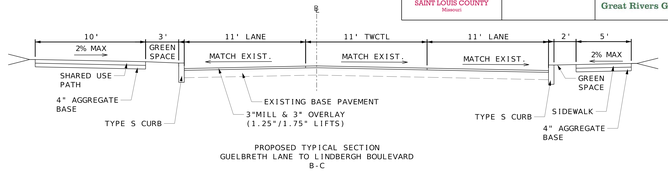
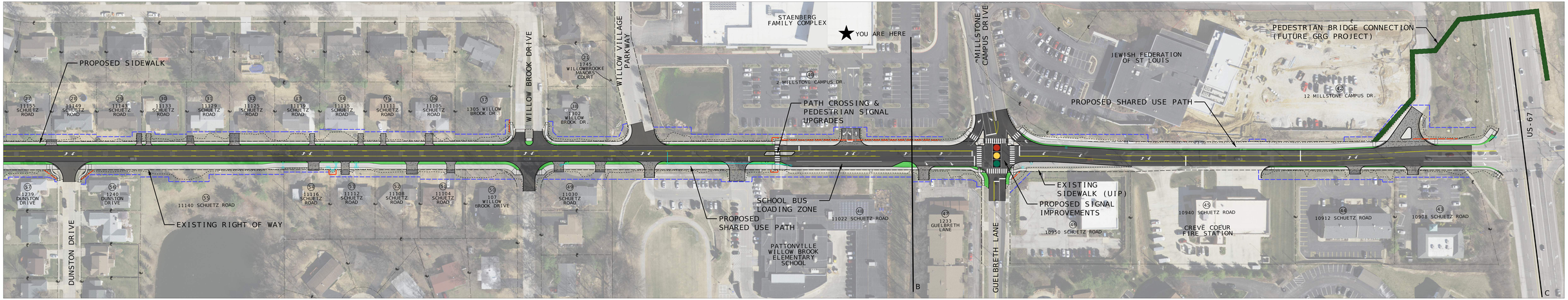
PROPOSED TYPICAL SECTION
GUELBRETH LANE TO LINDBERGH BOULEVARD
B-C