









A Pedestrian's Guide to Getting Around During Arch Grounds Improvements

Legend

-  closures
 road is closed to all traffic
 area closed to public
-  by foot
 pedestrian route
-  by bike
 bike trails/shared
-  by MetroLink
 use 8th and Pine station

The Gateway Arch and Riverboats are open during construction! For more information or to buy tickets, visit www.gatewayarch.com or call (877)982-1410.





Take a look at what's coming...



Park Over the Highway

The design starts with a new, dramatic park that extends over I-44 between Chestnut and Market Streets and joins the Arch grounds with the Old Courthouse, finally physically connecting St. Louis to its most famous landmark. It will allow visitors to walk from the Old Courthouse to the Arch grounds to the riverfront on one continuous greenway, without a curb or stair step in their way.



North Gateway Park

The old Arch parking garage will be replaced with 7.5 acres of usable park space for festivals, concerts, and community events. It will include the Lewis and Clark Explorers' Garden for children with a raised walkway featuring views of Eads Bridge and the Mississippi River. Washington Avenue will end at Memorial Drive allowing the park to expand directly to Eads Bridge and Leonor K. Sullivan Boulevard along the river.



Riverfront

Leonor K. Sullivan Boulevard was elevated, reducing flooding occurrences that close the Riverfront during the year. This provides access for pedestrians, bicyclists and vehicles to a 1.5 mile promenade for activities and commerce between Biddle Street and Chouteau Avenue, with connections to bicycle trail networks.



A New Entrance to the Arch

A new glass entrance to the museum below the Arch will face the Park Over the Highway and the Old Courthouse and bring natural light underground to create a fitting terminus of the Gateway Mall. Museum exhibits will be redesigned to tell the story of Westward Expansion and St. Louis in new, interactive ways.



CityArchRiver is a transformational project that will physically connect the Arch to the city and river that surround it for the first time in the iconic landmark's history.

Visitors will have easier, safe access to the park and more to do when they get there. Learn how you can be part of the transformation at www.cityarchriver.org.

